

GOVERNMENT OF ODISHA
ST & SC DEVELOPMENT DEPARTMENT

No. 7743 /SSD, Bhubaneswar Dated: 04.06.2020
STSCD-TPR-PLAN2-0006-2016

RESOLUTION

Subject: Inclusion of PVTG Population residing in 888 uncovered/ left-out villages/ hamlets in 15 existing Micro Project Agencies of Odisha.

Particularly Vulnerable Tribal Groups (PVTGs) are characterized as homogenous group with small population, physically isolated, low literacy level, adopting simple technology with stagnant or diminishing population and are the less developed and more vulnerable among the Scheduled Tribes. Out of 75 PVTGs identified in India, 13 PVTGs are found in Odisha and those are namely Bonda, Birhor, Chuktia Bhunjia, Dangria Kandha, Didayi, Hill-Kharia, Juang, Kutia-Kandha, Lodha, Lanjia Saora, Mankirdia, Paudi Bhuyan and Saora.

In accordance with the instruction of the Govt. of India, 17 Micro Project Agencies (MPAs) have been established in Odisha during the period 1976-77 to 1994-95 in phases to facilitate their all round development. These Micro Projects are located in 12 districts spread over 20 (part) Blocks of the State. While establishment of these Micro Project Agencies (MPAs), notifications limiting their jurisdiction with names of villages / hamlets were issued by the State Government and thus, funds and Grant-in-Aids meant for the development of PVTGs are being utilised for those persons of that community residing within the notified and specified areas only. As a result, the PVTG persons residing in neighbouring and other villages / hamlets but outside the MPA areas are being deprived of the benefits meant for them.

To obviate such a difficulty encountered by some population of the PVTGs, the State Government of Odisha had moved the Government of India in the Ministry of Tribal Affairs (MoTA) for their inclusion under the PVTG development schemes and establishment of few new Micro Project Agencies in the State. Government of India vide thier letter F.No.11022/07/2012-NGO(PVTG) Dated:20.04.2017 has clarified that PVTGs are not area specific but are community specific and are entitled to get the benefits meant for PVTGs irrespective of the area where they reside.

In the line of clarifications received and suggestive guidelines obtained from MoTA, Govt. of India for preparation of Annual Plan for PVTG development, the ST & SC Development Department, Government of Odisha through the SC & ST Research and Training Institute, Bhubaneswar conducted a Baseline Survey during the year 2018-19, which has identified left out population of 13 PVTGs of Odisha in 888 villages/ hamlets located in and around 15 existing Micro Project Agencies of Odisha.

After careful consideration, Govt. of Odisha has been pleased to recognize the 13 PVTG population residing in those identified 888 villages/ hamlets located in 11 Districts as per the details indicated in the statements attached herein [**Annexure-A & Annexure-**

A (1) to Annexure-A (15)]. These newly identified 888 villages/ hamlets with PVTG population are included in their respective Micro Projects Agencies, so as to enable them to be covered under the Central and State Government schemes and programs meant for the development of the PVTG and all other entitlements of livelihood improvement, social security and welfare benefits that are extended to people belonging to PVTG category.

This Resolution will come into force with effect from the date of its issue.


Order: Ordered that this Resolution be published in the extraordinary issue of the Odisha Gazette and copies thereof be forwarded to all Departments of Government/ all Heads of Department/ Accountant General, Odisha / All RDCs / All Collectors of the State.

By Order of the Governor,


Principal Secretary to Govt.


Memo No 7744 /SSD Date. 04.06.2020

Copy forwarded to the Odisha Gazette Cell in-charge, Odisha Gazette Cell, c/o Commerce Department for information with request to publish the above notification in the extra-ordinary issue of Odisha Gazette and supply 30 copies to this Department for official use.


Director, ST


Memo No 7745 /SSD Date. 04.06.2020

Copy forwarded to the Joint Secretary (MRT), MoTA, GoI, New Delhi/ Accountant General (A&E), Odisha, Bhubaneswar / Accountant General (Audit), Odisha, Bhubaneswar / Principal Secretary to Governor, Odisha / Principal Secretary to Chief Minister, Odisha / P.S. to Minister, ST & SC Development, Odisha / OSD to Chief Secretary, Odisha / P.S. to D.C.-cum-ACS / All Departments of Govt./All Heads of Departments / All R.D.Cs / All DMs & Collectors /for information.


Director, ST

Memo No 7746 /SSD Date. 04.06.2020

Copy forwarded to the Director, SCSTRTI / MD,TDCCOL / MD,OSFDC Ltd. / PD,OPELIP/All PA,ITDAs/All DWOs/ All SOs of MPAs/ Sub-Collectors concerned/All Officers (Under Secretary & above) of ST & SC Dev. Department/All Sections / Cells of the ST&SC Development Department for information and necessary action.


Director, ST

ANNEXURE-A**Statement indicating number of the additional villages/ hamlets to be included in the existing 15 Micro Project Agencies of the State (District, Community and Micro-Project Agency wise)**

Sl. No.	District	Name of the PVTG (Community)	Micro Project	No of Villages/ Hamlets
1	2	3	4	5
1.	Malkangiri	Bonda	Bonda Development Agency (BDA), Mudulipada	46
2.	Nuapada	ChuktiaBhunjia	Chuktia Bhunjia Development Agency (CBDA), Sonabeda	21
3.	Rayagada	DangriaKandha	Dangria Kandha Development Agency (DKDA), Kurli, Chatikona	02
4.	Malkangiri	Didayi	Didayi Development Agency (DDA), Kudumulguma	13
5.	Mayurbhanj	Hill Kharia	Hill Kharia & Mankirdia Development Agency (HKMDA), Jashipur	20
		Mankiridia		
		Birhor		
6.	Keonjhar	Juang	Juang Development Agency (JDA), Gonasika	102
7.	Kandhamal	KutiaKandha	Kutia Kandha Development Agency (KKDA), Belghar	55
8.	Kalahandi		Kutia Kandha Development Agency (KKDA), Lanjigarh	262
9.	Mayurbhanj	Lodha	Lodha Development Agency (LDA), Morada	18
10.	Rayagada	Lanjia Saora	Lanjia Saora Development Agency (LSDA), Putasing	116
11.	Gajapati		Lanjia Saora Development Agency (LSDA), Seranga	33
12.	Sundergarh	PaudiBhuyan	Paudi Bhuyan Development Agency (PBDA), Khuntgaon	30
13.	Angul		Paudi Bhuyan Development Agency (PBDA), Jamardihi	10
14.	Gajapati	Saora	Saora Development Agency (SDA), Chandragiri	96
15.	Ganjam		Tumba Development Agency (TDA), Tumba	64
11 Districts		13 PVTGs	15 Micro Projects	888



Annexure-A (1)

**Statement indicating names of the additional villages / hamlets to be included in the
Bonda Development Agency (BDA), Mudulipada, District : Malkangiri**

Sl. No.	Name of the																	
	District	Block	GPs	Villages/ hamlets														
1	2	3	4	5														
1.		(1)Mathili	(1)Ambaguda	Khadimati														
2.			(2)Govindpally	Govindpally	Khemaguru													
3.					Sindiguda													
4.																		
5.																		
6.			(3)Kadamguda	Dabaguda		Kadamguda												
7.					Kasuguda													
8.						Kenduguda												
9.							Khuriguda											
10.								Lacher										
11.									Manipur									
12.										PakanaGuda								
13.											PandraGuda							
14.												PusuriGuda						
15.													RauliGuda					
16.		Saragiguda																
17.														SemiliGuda				
18.															(4)Khairput	Boipariguda	HantalGuda	
19.																	JhadiaGuda	
20.																		Kumarput
21.			KenduGuda															
22.				KhairputColony														
23.					Lamtaguda													
24.						MajhiGuda												
25.							Upperput											
26.								Kasamguda										
27.									Sunanagar									
28.										(5)Parkramala	Balliguda							
29.												Budaguda						
30.													Butiguda					
31.		Chalanguda																
32.														DasunGuda				
33.															Jamuguda			
34.																Kasamguda		
35.																	Malitikra	
36.			Mundaguda															
37.				Mundi Guda														
38.					Nandaniguda													
39.						Nuaguda												
40.							Rasabeda											
41.								Semiliguda										
42.									Sindhiguda									
43.										(6)Rasabeda	(7)Somnatapur							Hatiamba
44.												(8)Torlokota						Kenduguda
45.																		
46.	Malkangiri	(3)Korkunda																
Total	1 District	3 Blocks											8 GPs	46 Villages				

[Handwritten Signature]


**Statement indicating names of the additional villages/ hamlets to be included in the
Chuktia Bhunjia Development Agency (CBDA), Sonabeda, District : Nuapada
(Block& GP wise)**

Sl. No.	Name of the			
	District	Blocks	GPs	Village/hamlets
1	2	3	4	5
1	Nuapada	(1) Komana	(1) Michhapali	Barkot
2			(2) Amanara	Dali pakhana
3				Kuten
4		(3) Bharuamunda	Bharuamunda	
5			Katingpani	
6			Lodra	
7		(2) Nuapada	(4) Chulabhat	Pandaripani
8				Supali
9			(5) Dharamabandha	Dharamabandha
10				Haladi
11			(6) Dumerapani	Nandapur
12				Pethiapali
13			(8) MotaNuapada	Kalmidadar
14				Pasamara
15				Set Jamapani
16				Torra
17		(9) Sarabong	Sarabong	
18			Uraibahal	
19			Lanjimar	
20		(10) KhutubanBhera	KhutubanBhera	
21			Patora	
Total	1 District	2 Blocks	10 GPs	21 Villages



Statement indicating names of the additional villages / hamlets to be included in the Dangria Kandha Development Agency (DKDA), Kurli, District :Rayagada (Block& GP wise)

S.N.	Name of the			
	District	Block	GPs	Villages/hamlets
1	2	3	4	5
1.	Rayagada	(1)Bissam Cuttack	(1)Kurli	Panaspadar (Hamlet of Gartali village),
			(2)Kankubadi	Huruma (Hamlet of Ghasapadi village)
Total		1 Block	2 GP	2 hamlets of 2 Villages



**Statement indicating names of the additional villages / hamlets to be included in the
Didayi Development Agency (DDA), Kudumulguma, District : Malkangiri
(Block & GP wise)**

Sl. No.	Name of the					
	District	Block	GP	Villages/ Hamlets		
1	2	3	4	5		
1.	Malkangiri	(1)Chitrakunda	(1) Doraguda	Mahupadar/ RSC (Resettlement Colony) No. 1		
2.				Badaput II / RSC (Resettlement Colony) No. 4		
3.		(2)Khairaput	(2) Andrahal	Sindhiguda/ Andeipadar		
4.				Khalaguda		
5.				Patraput		
6.				Sindhiguda		
7.				Patraput /Bhajaguda		
8.				(3) Madakapadar	(4)Govindapali	Kasalakondaguma/ Sorgiguda
9.						Kasalakondaguma/ Jamiriguda
10.		Baghdangar				
11.		(3) Korkunda	(5)Nakamamudi	Dabuguda		
12.				Samakunda - I & II		
13.		Gondi				
Total	Malkangiri	3 Blocks (Part)	5 GPs	13 Villages		



**Statement indicating names of the additional villages / hamlets to be included in the
Hill Kharia & Mankirdia Development Agency (HKMDA), Jashipur, District :
Mayurbhanj(Block & GP wise)**

Sl. No.	Name of the			
	District	Block	Gram Panchayat	Villages
1	2	3	4	5
1.	Mayurbhanj	(1)Bisoi	(1)Asana	Bankidihi
2.			(2)Bautibeda	Chotani
3.		(2)Jashipur	(3)Chakidi	Dalkibeda
4.			(4)Dhalabani	Alkudar
5.				Suanpal
6.			(5)Jamdasahi	Goudgan
7.				Padmapur
8.			(6)Jashipur	Gadatalashi
9.			(7)Matiagarh	Kapand
10.			(8)Podagarh	Brundeiposi
11.		Sanjhili		
12.		(3)Karanjia	(9)Badagan	Sangan
13.				Saradha
14.			(10)Bala	Bala
15.				Kurulia
16.			(11)Kuliposi	Kapandra
17.				Kuliposi
18.		NAC	Sarubali	
19.		(12)Rasamntala	Kuduma	
20.		(4)Thakurmunda	(13)Hatigoda	Asankudar
Total		4 Blocks	13 GPs & 1 NAC	20 Villages




**Statement indicating names of the additional villages / hamlets to be included in the
Juang Development Agency (JDA), Gonsatika, District : Keonjhar
(Block & GP wise)**

Sl. No.	District	Block	Name of the	Name of the				
				1	2	3	4	5
1.	Keonjhar	(1) Harichandrapur						
2.								
3.								
4.								
5.								
6.								
7.								
8.								
9.								
10.								
11.								
12.								
13.								
14.								
15.								
16.								
17.								
18.								
19.								
20.								
21.								
22.								
23.								
24.								
25.								
26.								
27.								
28.								
29.								
30.								
31.								
32.								
33.								
34.								
35.								
36.								
37.								
38.								
			(1) Badapalaspala	Bhuka	Bannar	Kanhetgola	Nola	
			(2) Baxibarigaon	Baxibarigaon/Balisahi	Baxibarigaon/Talasahi			
			(3) Bhanrapur	Rohi / Chadakamara				
			(4) Bareigoda	Rebana (Ka)	Naradagipenta	Kanjipala	Kusumaloda	Rebana(Kha)
			(5) Budhakhaman	Talapadha	Talanadam	Batunidhoda	Saratapada	Sagara Tangiri
			(6) Hunda	Hunda/Balidanda	Hunda/Manipur	Jmukapasi	Khantamara	Khajuribani/Barapada
			(7) Jamujodi	Jamujodi	Panasia	Kantapada	Khantapasi	Junga
			(8) Janghira	Kantapada				
			(9) Jiranga					
			(10) Junga					
			(11) Pitapiti					
			(12) Pithagola	Maragola	Kula Dhankuni	Alanga	Kharaba	Pithagola
			(13) Revanapalaspala	Budhipada				

Banintangara			39.
Masima Jodi			40.
Chhutunga			41.
Kantala/Turungi			42.
Gopinathpur/ Talagirta			43.
Kantala/Upar Tigirta			44.
Kantala/ PokhariKiarri			45.
Kantala/ Baiganajharana			46.
Kantola/ Balisahi			47.
Hatinota			48.
Sankamandara			49.
Badakamandara			50.
Khuntabandha			51.
Mishramal			52.
Masinajodi			53.
Binda/Chandimigiri			54.
Fuljhar / Hultitasahi			55.
Deobandha			56.
(17)Patilo			57.
Adakata			58.
Asanbahali / JuangSahi			59.
Gayalmunda / JuangSahi			60.
Patabari			61.
JuangSahi			62.
Dharapada			63.
Kamarnali			64.
JuangSahi			65.
Santarapur			66.
Kulatera			67.
(21)Akul			68.
Khajuria			69.
Balabhadrapur			70.
Patakhali			71.
Tangiri			72.
Namakani			73.
Kulanga			74.
(24)Binjhabahal			75.
Bansapal			76.
Tungurbahal			77.
Saruili			78.
Gundurijoda			79.
Karamangi/ Karadabani			80.
Krushnapur			81.
Padipasi			82.
Keranga			83.
Galada			84.
Karadangi			
Kaliapani			
(30)Karadangi			
(29)Kaliyata			
(28)Karamangi			
(27)Khuntapada			
(26)Jagamohanpur			
(25)Dublapal			
(24)Binjhabahal			
(23)Bimala			
(22)Balabhadrapur			
(21)Akul			
(20)Santarapur			
(19)Pandapada			
(18)Purumunda			
(17)Patilo			
(16)Binda			
(15)Tentalapasi			
(14)Sunapentha			
(3)Telkoi			
(2)Ghatgaon			

85.			(31) Oriya Birida	Pitanali
86.				Sapalanji
87.				Dhanurjaypur
88.			(32) Padanga	Ahigola
89.				Rainki
90.				Tenteinali
91.				Podanga
92.				Samakoi
93.				Budhamba
94.				Merda
95.			(33) Raisuan	Ranibeda
96.				Jansanpur
97.			(34) Saleikena	Saleikena
98.				Sankumuda
99.			(35) Sibanarayapurgoda	Sibanarayapurgoda
100.				Rangamatia
101.			(36) Talapada	Guruma
102.				Gobindara
TOTAL	Keonjhar	3 Blocks	36 GPs	102 Villages



**Statement indicating names of the additional villages / hamlets to be included in the
Kutia Kandha Development Agency (KKDA), Belghar, District : Kandhamal
(Block & GP wise)**

Sl. No.	District	Block	GPS	Village				
1	Kandhamal	(1) Tumudibandha	4	(1) Lanagarh				
2								
3								
4								
5								
1					Kandhamal	(1) Tumudibandha	3	(2) Bhandarangi
2								
3								
4								
5								
6								
7								
8								
9								
10								
11								
12								
13								
14								
15								
16								
17								
18								
19								
20								
21								
22								
23								
24								
25								
26								
27								
28								
29								
30								
31								
32								
33								
34								
35								
1	Kandhamal	(1) Tumudibandha	2	(3) Mundigarh				
2								
3								
4								
5								
6								
7								
8								
9								
10								
11								
12								
13								
14								
15								
16								
17								
18								
19								
20								
21								
22								
23								
24								
25								
26								
27								
28								
29								
30								
31								
32								
33								
34								
35								



55 Villages	6 GPS	1 Block	Kandhamal	Total			
Mundapadar	(4) Tumudibandha			36			
Kadam				37			
Nelngpadar				38			
Balam				39			
Palam				40			
Munduti				(5) Belghar			41
Simllipadar							42
Baragaon							43
Mankadshua							44
Baragaon (Kudenipadar)							45
Mendhabaru				(6) Jhiripani			46
Surngabar							47
Sikoki							48
Lalakuti							49
Depata	50						
Desughati	51						
Serhengada	52						
Kunabada	53						
Bileisorada	54						
Kunsumupa	55						

**Statement indicating names of the additional villages/ hamlets to be included in the
Kutia Kandha Development Agency (KKDA), Lanjigarh District : Kalahandi
(Block & GP wise)**

Sl. No	Name of the			
	District	Block	GP	Village/Hamlet
1	2	3	4	5
1	Kalahandi	(1)Lanjigarh	(1)Bandhapari	Badbanigaon
2				Balisara
3				Bandhkarli
4				Dangajore
5				Dangari Gaon
6				Karka Maska
7				Kuburi
8				Kutruguda
9				Panchakudi
10				Rajendrapur
11				Thuaguda
12				(2)Basant Pada
13			Kansari	
14			Sandhibahali	
15			Basantapada	
16			(3)Batelima	Batelima
17				Boringpadar
18			(4)Bedagaon	Belabhata
19				Danikapel
20				Deheda
21				Garesh
22				Khilapadar
23				Maheshpeta
24				Manastara
25				Salpang
26				Sargilepa
27				Sindhibahali
28				Sukapadar
29				Tadijhola
30				Tamkurunja
31			(5)Bengaon	Asurguda
32				Baliguda
33				Bandakhal
34				Barapal
35				Bengaon
36				Betiapada
37				Damenjhola
38				Dhadel
39				Dhanrabhata
40				Karlijodi
41				Kasiguda
42				Keliapada
43				Khalguda/Badapada
44				Kokasur
45				Litibandel
46				Netrei
47				Pengsur
48				Podeikhunti
49				Sarpadar
50				Talangsaur

[Handwritten signature]

Tarangal	(6)Bhatangpadar	
Ampadar		
Bhatangpadar		
Duduguda		
Hatigaon		
Kanarla		
Kanikupa		
Khinkhola		
Kolgaon		
Kotada Ghati		
Melenda		
Ranikata		
Saked		
Sindhibahali		
Sulia		
Merdikupa	(7)Bhurtigarh	
Sirigaon		
Bhejrang	(8)Bijepur	
Danarguda		
Irupa		
Kankatra		
Pidisal		
Pradhani pada		
Puiguda		
Sargiguda		
Sarlanje		
Balisara		
Bhejaranga		
Bijepur		
Chachagaon		
Dakriguda		
Durpadar		
Jalkrida		
Kalakupa		
Kandhjubang		
Kanduguda		
Karamundi		
Melabahal		
Paikthuguda		
Phuker		
Sahajpada		
Sindhibhata		
Talkalima		
Badjamkihju	(9)Biswanathpur	
Bhirkapada		
Ijrupa		
Kakarla		
Kandhatopi		
Sitapur		
Bilapadar	(10)Champadeipur	
Golangbandh		
Hariharapur		
Khamankhunti		
Nutanbateilima		
Pratapur		
Sanjamkhetu		
Champadeipur		
Chandanpur		
Gopinathpur		
Jodabondh		
Niali		
Sapulkucha		
Barabuli	(11)Chhatrapur	
Leptaguda		
Bairikupuli		

51
52
53
54
55
56
57
58
59
60
61
62
63
64
65
66
67
68
69
70
71
72
73
74
75
76
77
78
79
80
81
82
83
84
85
86
87
88
89
90
91
92
93
94
95
96
97
98
99
100
101
102
103
104
105
106
107
108
109
110
111
112
113
114
115

[Handwritten signature]

Harekrushnapur	(12) Gobardhanpur	(14) Jagannathpur	(15) Kadamguda	(16) Kamarda	(17) Kankurru	(18) Kumkhal	(19) Lakshbahali	Betapada
Kutinga Padar								
Mohanguda								
Nangal Beda								
Tangana Kona								
Bhaluchanchara								
Gobardhanpur								
Gopalpur								
Laktakhaman								
Madhapur								
Palsapada								
Panimunda								
Adastala	(13) Gundri	(14) Jagannathpur	(15) Kadamguda	(16) Kamarda	(17) Kankurru	(18) Kumkhal	(19) Lakshbahali	Aladu
Badbatua								
Badjamkana								
Badkarli								
Borangpadar								
Darbeng								
Gangapenu								
Gundri								
Hatimunda								
Jakeslanda								
Kabangheju								
Kachangbhata								
Karandimal								
Kuteheju								
Leheda								
Manibandha								
Matibeda								
Khalaguda								
Puribhata								
Jaganathpur								
Amjhiri								
Katasama								
Kathajani padar								
Redhapadar								
Barabahali								
Kadamguda								
Podapadar								
Samajhola								
Dhamankata								
Kamarda								
Kurnbhata								
Kurrimundi								
Mundagaon								
Pipalpada								
Ujgunjar								
Barguda								
Kandhori								
Kankurru								
Kumbharpada								
Ranrana								
Talkalswar								
Puniguda								
Sorospadar								
Hatisal								
Katubai								
Khajuriguda								
Kumkhal								
Kutrubandh								
Lumagaon								
Meragpadar								
Barguda								

116
117
118
119
120
121
122
123
124
125
126
127
128
129
130
131
132
133
134
135
136
137
138
139
140
141
142
143
144
145
146
147
148
149
150
151
152
153
154
155
156
157
158
159
160
161
162
163
164
165
166
167
168
169
170
171
172
173
174
175
176
177
178
179
180

Amma

Ghatikunduru	
Kamalei	
Kandhsari	
Lakshbahali	
Leramuhi	
Majhibadpada	
PatangPadar	
Rangiguda	
Rughaguda	
Strikijhola	
Talabara	
Talangsar	
Talbora	
ThuangPadar	
Dahanipadar	(20) Lanjee
Dakriguda	
Dharani Pada	
Goicharcha	
Goipata	
Jamhuan	
Janbahali	
Jangerguda	
Jobagaon	
Kenduguda	
Kulanal	
Kulanara	
Loromba	
Machula	
Mathaguda	
Sindipadar	
Uperlangal	
Lanjigarh	(21) Lanjigarh
Bhatjhari	
Jamchuna	
Durbhata	(22) Lanjigarh Road
Kiding	
Lanjipadar	
Madibandha	
Maheswaripur	
SargigudaPadar	
Kanakasarpa	(23) Malijubang
Kendupet	
Maliubang	
Panpadar	
Serkojhola	
Sunakhadika	
Borpadar	(24) Pahadpadar
Kanchanamuhin	
Madanguda	
Baraghali	(25) Pokharibandh
Barguda	
Benipokhari	
Bhejipadar	
Budamer	
Gambhariguda	
Irkuili	
Isarbaru	
Jadimera	
Junjerguda	
Kaner	
Karikakupa	
Keshpadar	
Loknathpur	
Phukerpadar	
Pokharibandh	

181
182
183
184
185
186
187
188
189
190
191
192
193
194
195
196
197
198
199
200
201
202
203
204
205
206
207
208
209
210
211
212
213
214
215
216
217
218
219
220
221
222
223
224
225
226
227
228
229
230
231
232
233
234
235
236
237
238
239
240
241
242
243
244
245

246				Talipada
247				Umer
248				Ambaguda
249			(26)Trilochanpur	Amthapadar
250				Belguda
251				Berenpinda
252				Danga Bahal
253				Gandhani
254				Turiguda
255				Kandaguda
256				Khamundi Padar
257				Kunakadu
258				Ladang
259				Olabali
260				Palberi
261				Phul Dumer
262				Sapchanchara
Total	1 District	1 Block	26 GPs	262 villages

[Handwritten signature]

**Statement indicating names of the additional villages / hamlets to be included in the
Lodha Development Agency (LDA), Morada District : Mayurbhanj
(Block & GP wise)**

S.N.	Name of the			
	District	Block / Taluk	GPs	Villages/ Hamlets
1	2	3	4	5
1	Mayurbhanj	(1)Badasahi	(1) Paunsia	Paunsia
2			(2) Jadunathpur	Chandachaturi
3		(2)Udala	(3) Patsanipur	Tentala
4				Chandrapur (JharanaSahi)
5				AmbikadeiPur (Baniadara)
6			AmbikadeiPur (Kashikundala)	
7			(4)Sridamchandrapur	Khadikasol
8				Chandar Pur (Damasahi)
9				Sridamchandrapur (DwariSahi)
10				Budiadara
11			(3) Khunta	(5) Bangra
12		(6) Sapanchua		Agnikuamri
13		(4) Kaptipada	(7) Jodida	Nedam
14			(8) Mankad Pada	Chechetapada
15		(5)Samakhunta	(9) Mahulia	Jatipur
16			10. Kendua	Besarpani
17			11. Paikabasa	Bajratundi
18		(6)Baripada	(12) Bhagabatchandrapur	Dhanasul
Total	Mayurbhanj	6 Blocks	12 GPs	18 Villages



**Statement indicating names of the additional villages / hamlets to be included in the
Lanjia Saora Development Agency (LSDA), Putasing District : Rayagada
(Block& GP wise)**

Annexure-A(10)

**Statement indicating name of the additional villages/hamlets to be included in the
Lanjia Soura Development Agency(LSDA),Puttasing District:Rayagada
(Block & GP wise)**

Sl.No.	Name of the			
	Name of the District	Name of Block	Name of G.Ps	Name of the Villages/Hamlets
1	2	3	4	5
1	Rayagada	Gunupur	(1) Puttasing	Puttasingi/Putta
2				Mahulbonia
3				Tabarputta
4				Borei (Rev.)
5				Toikurguda
6				Lade (Rev.)
7				Polur
8				Anlingar
9				Haloida
10				Rejingtal (Rev.)
11				JungJung
12				Basengorjang/ Laiba
13				Soldasing
14				Singjangul
15				Alengal
16				Manengul (Rev.)
17				Lakihkai
18				Abasing
19				Lingor
20				Rudising
21				Gundruba (Rev.)
22				Kumbulsing (Rev.)
23				(2) Tolona
24			Pattili	
25			Ragaising	
26			Sarai	
27			Dengorjang	
28			Dengakul (Rev.)	
29			Targising(Rev.)	
30			Kitung (Rev.)	
31			Ordasar	
32			Singjangring	
33			Anrunguda	
34			Bardongsing (Rev.)	
35			Langka Gorjang	
36			Dumbarda	
37			Ragardigorjang	
38			Tadar (Rev.)	
39			Aredul	
40			Sargising	
41			(3) Jaltar	Jaltar (Rev.)
42				Jaltar Colony
43				Jaltarguda/Jaltarkudia/Lungartal
44				Garamul (Rev.)
45				Nuaga (Rev.)


46				Nuaga kudia	
47				Basengorjang (Rev.)	
48				Singapur	
49				Jambuguda (Rev.)	
50				Engerba	
51				Talasing	
52				Targising (Rev.)	
53				Pullada	
54				Panasa (rev.)	
55			(4) Chinasari	Kutuni (Rev.)	
56				Chinasari	
57				Sana Rardesal	
58				Bada Rardesal	
59				Ajingtang	
60				Bankorde	
61				Padasahi	
62				Rumbati	
63				Sungkurudi	
64				Pardamar	
65				Sargiasing	
66				Midiam	
67				Sindiring	
68				Kilamunda (Rev.)	
69			Arangul		
70			Dangodsing		
71			Podedkul		
72			Patingul		
73			Peenda		
74			Kurguda		
75			Tardabarda		
76	Rayagada	Gunupur		Padar	
77				Gardebong (Rev.)	
78				Akilguda	
79				(5) Kulusing	Kulusing (Rev.)
80					Bunding
81					Buyalkul
82					Tubarda
83					Basida
84					Dingani Garjang(Rev.)
85					Radutang
86					Abasing
87					Tinkirsing
88					Radaptal
89					Tabarsing
90		Toda (Rev.)			
91		Jariling			
92		Trilda			
93		Anjarbaseng			
94		Raeda			
95		Neelpur			
96			Sitriguda		
97			Gudi (Rev.)		
98			Upper Gorjang(Rev.)		
99			Kumbhijal		
100			Kudua		
101			Sarapsing		
102			Gailung (Rev.)		
103			Kadasi (Rev.)		
104			Sindring		
105			Guadsing		
106			Kaumbaba		

107	Rayagada	Gunupur		Jambudal
108				Bubarsing
109				Kumbarising
110				Sinanguda
111				Pingapur
112				Talgud
113				Kinteeda (Rev.)
114				Bunsangda
115				Soising
116				Tongrong
Total	1 District	1 Block	5 GPs	116 Villages



**Statement indicating names of the additional villages / hamlets to be included in the
Lanjia Saora Development Agency (LSDA), Seranga District : Gajapati
(Block & GP wise)**

S.N.	Name of the				
	District	Block/ Taluk	GPs	Villages/ Hamlets	
1	2	3	4	5	
1	Gajapati	(1)Gumma	(1) Ajayagada	Barusing	
2				Tarbaul	
3				Sandang	
4				Pudiul	
5				Targi	
6				Sana Ragidi	
7				Banimul	
8				Sindibur	
9				Sitruguda	
10				Upar Sahi	
11			(2)Bhubani	Ruguda	
12				Ameising	
13				Kindang	
14				Tuburuda	
15				Papada	
16				Kitumba	
17				Sinjangring	
18				Kinjangpadar	
19				(3)Kujasing	Gira
20					Gangapur
21			Murusing		
22			Kundeising		
23			Sitapur		
24			Pustapur		
25			Jagannathpur		
26			Koneipur		
27			S. Landahathi		
28			Derasahi		
29			Kujasing		
30			K.Nuasahi		
31			Angeida		
32			Balamunda		
33			K. Nuagaon		
Total	Gajapati	1 Block	3 GPs	33 Villages	



**Statement indicating names of the additional villages / hamlets to be included in the
Paudi Bhuyan Development Agency (PBDA), Khuntagaon District : Sundargarh
(Block & GP wise)**

S.N.	Name of the			
	District	Name of Block/ Taluk	Name of GP	Name of Villages/ Hamlets
1	2	3	4	5
1.	Sundargarh	(1)Lahunipara	(1)Bhutuda	Batagaon
2.				Bhutuda
3.				Kemshila
4.				Lasi
5.				Raisuan
6.				Randa
7.				Ranta
8.				Silguda
9.			(2)Daleisara	Budhakhaman
10.				Daleisara
11.				Dhokamunda
12.			(2)Daleisara	Rengali
13.			(3)Khuntagaon	Bandhaberna
14.			(4)Haldikudar	Dhanijam
15.			(5)Kuliposh	Bijaghat
16.			(6)Mahulpada	Derula
17.				Keta
18.				Kiri
19.				Kumundi
20.				Kundala
21.				Kunu
22.				Mahulpada
23.			Tasada	
24.			(7)Sashyakala	Barsuaon
25.				Damalu
26.				Langalakata
27.			(8)Talbahali	Raikala
28.				Khatiabaghuni
29.				Landamunda
30.				Talbahali
Total	Sundargarh	1 Block	8 GPs	30 Villages



Statement indicating names of the additional villages / hamlets to be included in the Paudi Bhuyan Development Agency (PBDA), Jamardihi District : Anugul (Block & GP wise)

S.N.	Name of the			
	District	Block/ Taluk	GPs	Villages/ Hamlets
1.	Anugul	(1)Pallahara	(1)Jharbeda	Tenteinali
2.				Talabahali
3.				Khuludi
4.				Jharbeda
5.			(2)Namaposi	Taptajharan
6.				Jamara
7.				Chheliabeda
8.			(3)Saida	Kantala
9.				Jolanda
10.			(4)Sigada	Kolipal
Total	1 District	1 Block	4 GPs	10 Villages



Statement indicating names of the additional villages / hamlets to be included in the Saora Development Agency (SDA), Chandragiri District : Gajapati (Block & GP wise)				
SL. No.	Name of the			
	District	Block	GPs	Villages./Hamlets
1	2	3	4	5
1	Gajapati	(1)Mohana	(1)Kesariguda	Kesariguda (Rev)
2				Jadaguda (Rev)
3				Salapajhoola (Rev)
4				Akhubada (Rev)
5				Nuagaan (Rev)
6				Nuasahi (Rev)
7				Dhenkabadha (Rev)
8				(2)Sikulipadar
9			Dengama Colony (Rev)	
10			Patharagada (Rev)	
11			Sourasahi (H) of Sukulipadar (Rev)	
12			Olanda (Rev)	
13			Jamadhia (H) of Handima (Rev)	
14			(3)Malasapadar	Sabarsahi (H) of Kampaguda (Rev)
15				Mahulapada (Rev)
16				Rujangi (Rev)
17				Chanchadaguda (Rev)
18				Tangiachar (H) of Chhanabania (Rev)
19				Salapaganda (H) of Padmapur (Rev)
20				Gambhariganda (Rev)
21				Baunsapoi(Rev)
22				Chhanabania (Rev)
23			Dhimiripanka (Rev)	

24		Keranjuli (Rev)	
25		Agilipadar (Rev)	
26	(4)P. Govindpur	Hechagandhi (Rev)	
27		MakarPalli (H) of Kerakhal (Rev)	
28		Bahadapada (H) of Kiramba (Rev)	
29		Chadiapada (Rev)	
30		Surajnagar (H) of Mahaganda (Rev)	
31		Sukuta Nagar (H) of Hichagandhi (Rev)	
32			
33		Kharipalli (H) of Kesara (Rev)	
34		TentuliKhunti (H) of Gobindapur (Rev)	
35		Kaithapada (H) of Belapada (Rev)	
36		Kendupada(Ujigiji) (Rev)	
37		(5)Karachabadi	Gudripada (H) of Kandhadaba (Rev)
38			Raladipanka (Rev)
39	Ludipanka (H) of Dhepanju (Rev)		
40	A.Khajuripada (Rev)		
41	Jegarasing (Rev)		
42	Talimera		
43	(6)Badasindhaba	Ruamba (Rev)	
44		Burudiha (Rev)	
45		Khariguma (Rev)	
46		Dariamba (Rev)	
47	(7)Luhagudi	Kechapanka (Rev)	
48		Podasankha (Rev)	
49		Sahjabada (H) of Shyamsudarpur (Rev)	
50		Dantarinala (H) of Kapakhal (Rev)	
51		Dolaamba (H) of Shyamsudarpur (Rev)	
52		Madhurambo (Rev)	
53		Kapakhalo (Rev)	
54	(8)Khariguda	Chanchadapalli (H) of Nalaghata (Rev)	
	(9)Antaraba	Kantapadar (Rev)	

55			Guriguda (Rev)
56			Padagalama (Rev)
57			Purunasahi (Rev)
58		(10)Chudangapur	Sialilati (Rev)
59			Gumiguda (Rev)
60			Tentulisahi (H) of Gumiguda (Rev)
61			Ketangkua (Rev)
62			Palakua (Rev)
63			Jharnapur (H) of Sialilati (Rev)
64			Badakua (Rev)
65			(11)Jeerango
66		Kamalpur (Rev)	
67		Daraba (Rev)	
68		(12)Manikpur	Goburiguda (Rev)
69			MahulMelani (Rev)
70		(13)Baghamari	Patachanchada (Rev)
71		(14)Labarsing	Tankilipadar (Rev)
72			Raipur (Rev)
73		(15)Chandragiri	Lakhari (Rev)
74			NaringiSahi (Rev)
75		(16)Dhepaguda	Trinathpur (H) of Andhariguda (Rev)
76			Anandapur (H) of Andhariguda (Rev)
77			Dabada (H) of Andhariguda (Rev)
78		(17)Chandiput	Jakarapalli (H) of Nardiguma (Rev)
79			Teramala (Rev)
80			Jodipathar (Rev)
81			Ghaibali (Rev)
82	(2)R. Udayagiri	(18)Mahendragada	G.NuaAshi (H) of Baliасahi (Rev)
83			GudiSahi (H) of Dereba (Rev)
84			Tubuduba (Rev)
85			KhulyaSahi (Rev)

86				Badakhari (H) of Dereba (Rev)
87				Kurutala (Rev)
88				Bhalushai (H) of Dereba (Rev)
89				Pilisuguda (Rev)
90				BhandaraSahi (H) of Dereba (Rev)
91				Chadiapada (Rev)
92				R Nuasahi (H) of Ranalai (Rev)
93				Nuagoan (Rev)
94				Sugaba (Rev)
95				M.Nuasahi (H) of Mahendragada (Rev)
96				Pitapanasa (Rev)
Total	Gajapati	2 Block	18 GPs	96 Villages/Hamlets



**Statement indicating names of the additional villages/ hamlets to be included in the
Tumba Development Agency (TDA), Tumba District : Ganjam
(Block & GP wise)**

S.N.	Name of the			
	District	Block/ Taluk	GPs	Villages/ Hamlets
1	2	3	4	5
1	Ganjam	(1) Patrapur	(1) Ankuli	Elagala
2				Aliara
3				Ankuli
4				Beheraputa
5				Burosahi
6				Chariabada
7				Dhanabada
8				Gadanga
9				Gaida A
10				Gokhanasahi
11				Gurusingi
12				HadiaSahi
13				Jaliara
14				Juba Sahi
15				Kincharada
16				Kangudei
17				Karadabada
18				Khalasahi
19				Kumardali
20				Lenganasahi
21				Luhasingi
22				Maduaguma
23				Mahulabada
24				Masanibada
25				Phulasahi
26				Raghuballabha
27				Raikhala
28				Shirisiganda
29				Tadakasahi
30				Taramunda
31				Tasaranga
32				Titrisingi
33				Tuburusing
34			2. Buratala	Bada Anchupa
35			Badua Bada	
36			Batrasahi	
37			Bilugaon	
38			Chacharu	
39			Dabuthali	
40			Dhobalingi	
41			Gudikhala	
42			Gudipadara	
43			Jenasahi	
44			Kamalakhata	
45			Kantigaon	

46				Kapadia
47				Kuruguda
48				Kusumula
49				Laida
50				Maihishikhata
51				Mundeisingi
52				Sana Anchuba
53				Sana Chachara
54				Sanagaon
55			3. Tumba	Adapathara
56				BabanaSahi
57				Baligaon
58				Kanhei mala
59				Rampa
60				Raigada
61				Anjaguli
62				Sarada
63				Sileisingi
64				Tabudia
Total	Ganjam	I Block	3GPs	64 villages